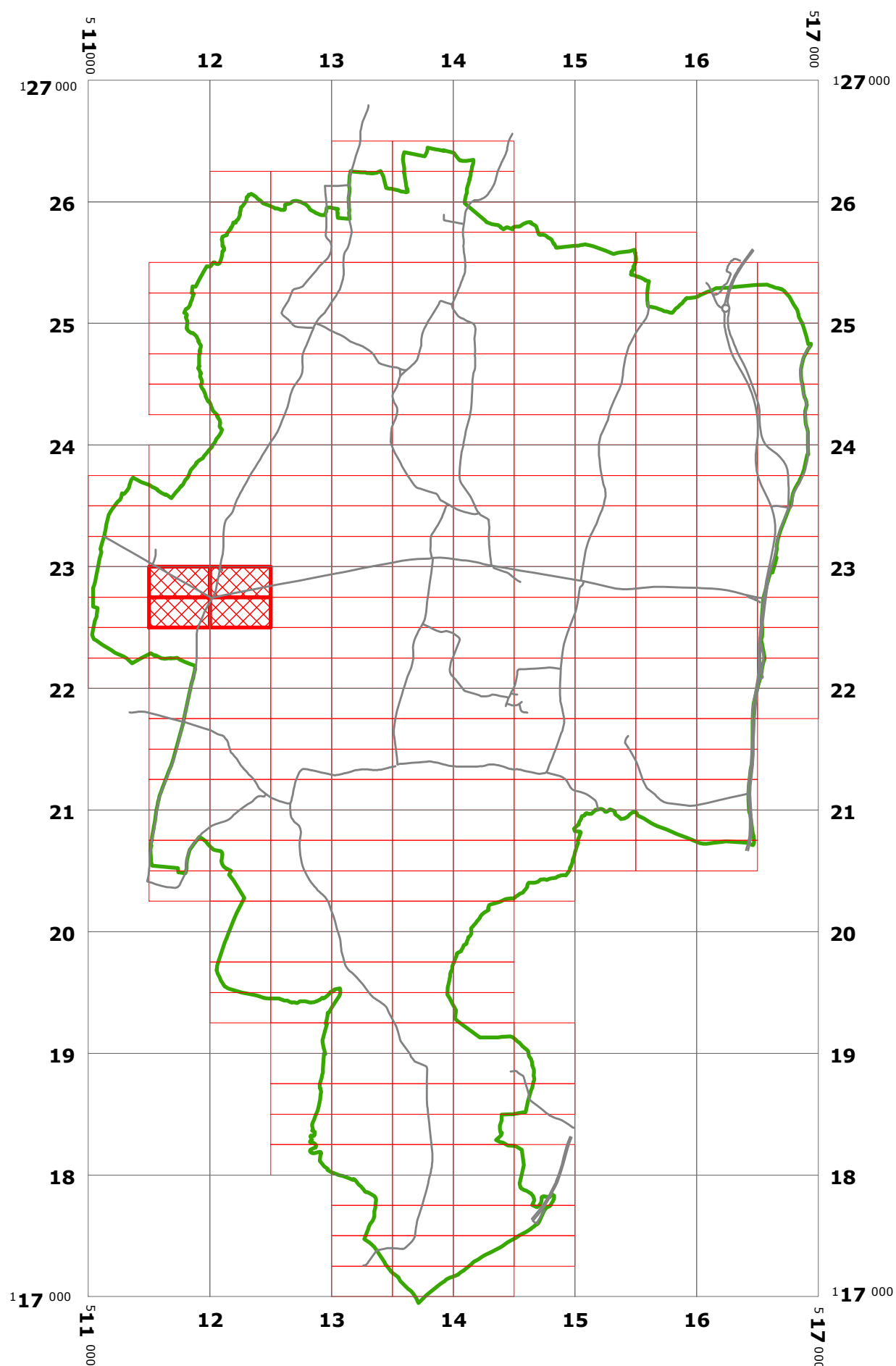



WEST SUSSEX COUNTY COUNCIL  
((HORSHAM DISTRICT) (PARKING PLACES AND TRAFFIC REGULATION)  
(CONSOLIDATION NO. 2) ORDER 2006)  
(COOLHAM CROSSROADS AMENDMENT) ORDER 2012


SHIPLEY PARISH : LOCATION OF WAITING RESTRICTIONS




KEY:




PARISH BOUNDARY




OS TILE GRID



PARKING TILE GRID



LOCATION OF WAITING RESTRICTIONS



ROAD NETWORK



West Sussex County Council  
Communities and Infrastructure  
The Grange  
Tower Street  
Chichester  
West Sussex  
PO19 1RH

WEST SUSSEX COUNTY COUNCIL ((HORSHAM DISTRICT)  
(PARKING PLACES AND TRAFFIC REGULATION)  
(CONSOLIDATION No.2) ORDER 2006)  
(COOLHAM CROSSROADS AMENDMENT)  
ORDER 2012

LOCATION OF WAITING RESTRICTIONS



Reproduced from or based upon 2010 Ordnance Survey mapping with permission of the Controller of HMSO  
(c) Crown Copyright reserved. Unauthorised reproduction infringes Crown copyright and may lead  
to prosecution or civil proceedings West Sussex County Council Licence No. 100023447

SCALE: 1:45,000  
DATE:10/12/2012

Key for Waiting Restrictions

All areas over which the provision of the orders apply are defined by the shaded areas as shown on the following plans plus a contiguous area not indicated on the plans of verge and/or footway between the carriageway edge and the highway boundary. The plans in this schedule are based upon grid references of the Ordnance Survey National Grid defined by the OSGB 36 triangulation.

Prohibition of waiting

101



check

No waiting at any time

Clearways

1100



usgs503

School Keep Clear-No stopping at any time

5596

**WEST SUSSEX COUNTY COUNCIL**  
**((HORSHAM DISTRICT) (PARKING PLACES AND TRAFFIC REGULATION)**  
**(CONSOLIDATION NO. 2) ORDER 2006)**  
**(COOLHAM CROSSROADS AMENDMENT) ORDER 2012**

West Sussex County Council in exercise of their powers under Sections 1 (1) 2 (1) and (2), 4 (2), 45, 46, 49 and 53 and Part IV of Schedule 9 of the Road Traffic Regulation Act 1984 "the Act" as amended and of all other enabling powers and after consultation with the chief officer of police in accordance with Part III of Schedule 9 to the Act hereby make the following Order:-

1. This Order shall come into operation on the 10<sup>th</sup> day of December 2012 and may be cited as "West Sussex County Council ((Horsham District) (Parking Places and Traffic Regulation) (Consolidation No. 2) Order 2006) (Coolham Crossroads Amendment) Order 2012."
2. The "West Sussex County Council (Horsham District) (Parking Places and Traffic Regulation) (Consolidation No.2) Order 2006" is hereby amended by the deletion from it of the plan specified in the First Schedule to this Order, the substitution of the plan attached in the Second Schedule to this Order and the insertion of the plans attached in the Third Schedule to this Order.

**FIRST SCHEDULE**  
**Plan number to be revoked**

TQ1222NWS (Issue No. 2)

**SECOND SCHEDULE**  
**Plan to be substituted**  
**(as attached)**

TQ1222NWS (Issue No. 3)

**THIRD SCHEDULE**  
**Plans to be inserted**  
**(as attached)**

TQ1122NEN (Issue No. 1)  
TQ1122NES (Issue No. 1)  
TQ1222NWS (Issue No. 1)

The COMMON SEAL of WEST SUSSEX  
COUNTY COUNCIL was hereto affixed

the FOURTH day of DECEMBER 2012  
in the presence of

Authorised Signatory

I HEREBY CERTIFY THIS TO  
BE A TRUE COPY OF THE  
ORIGINAL DOCUMENT

Authorised Officer

WEST SUSSEX COUNTY COUNCIL

TRO/HON020/RC

10966/7/12  
C4/08 DELEGATED AUTHORITY



West Sussex County Council  
Communities & Infrastructure  
The Grange  
Tower Street  
Chichester  
West Sussex  
PO19 1RH

HORSHAM DISTRICT: SHIPLEY  
WAITING RESTRICTIONS

Reproduced from or based upon 2010 Ordnance Survey mapping with permission of the Controller of HMSO (c) Crown Copyright reserved.  
Unauthorised reproduction infringes Crown copyright and may lead to prosecution or civil proceedings West Sussex County Council Licence No. 100023447

TILE REF NO:  
TQ1122NEN

SHEET ISSUE NO 1  
SHEET ACTIVE FROM 10/12/2012



SCALE:  
1:1250  
at A3 size



West Sussex County Council  
Communities & Infrastructure  
The Grange  
Tower Street  
Chichester  
West Sussex  
PO19 1RH

HORSHAM DISTRICT: SHIPLEY  
WAITING RESTRICTIONS

Reproduced from or based upon 2010 Ordnance Survey mapping with permission of the Controller of HMSO (c) Crown Copyright reserved.  
Unauthorised reproduction infringes Crown copyright and may lead to prosecution or civil proceedings West Sussex County Council Licence No. 100023447

TILE REF NO:  
TQ1122NES

SHEET ISSUE NO 1  
SHEET ACTIVE FROM 10/12/2012

N  
SCALE:  
1:1250  
at A3 size





West Sussex County Council  
Communities & Infrastructure  
The Grange  
Tower Street  
Chichester  
West Sussex  
PO19 1RH

HORSHAM DISTRICT: SHIPLEY  
WAITING RESTRICTIONS

Reproduced from or based upon 2010 Ordnance Survey mapping with permission of the Controller of HMSO (c) Crown Copyright reserved.  
Unauthorised reproduction infringes Crown copyright and may lead to prosecution or civil proceedings West Sussex County Council Licence No. 100023447

TILE REF NO:  
TQ1222NWN

SHEET ISSUE NO 1  
SHEET ACTIVE FROM 10/12/2012



SCALE:  
1:1250  
at A3 size



West Sussex County Council  
Communities & Infrastructure  
The Grange  
Tower Street  
Chichester  
West Sussex  
PO19 1RH

HORSHAM DISTRICT: SHIPLEY  
WAITING RESTRICTIONS

Reproduced from or based upon 2010 Ordnance Survey mapping with permission of the Controller of HMSO (c) Crown Copyright reserved.  
Unauthorised reproduction infringes Crown copyright and may lead to prosecution or civil proceedings West Sussex County Council Licence No. 100023447

TILE REF NO:  
TQ1222NWS

SHEET ISSUE NO 3  
SHEET ACTIVE FROM 10/12/2012



SCALE:  
1:1250  
at A3 size